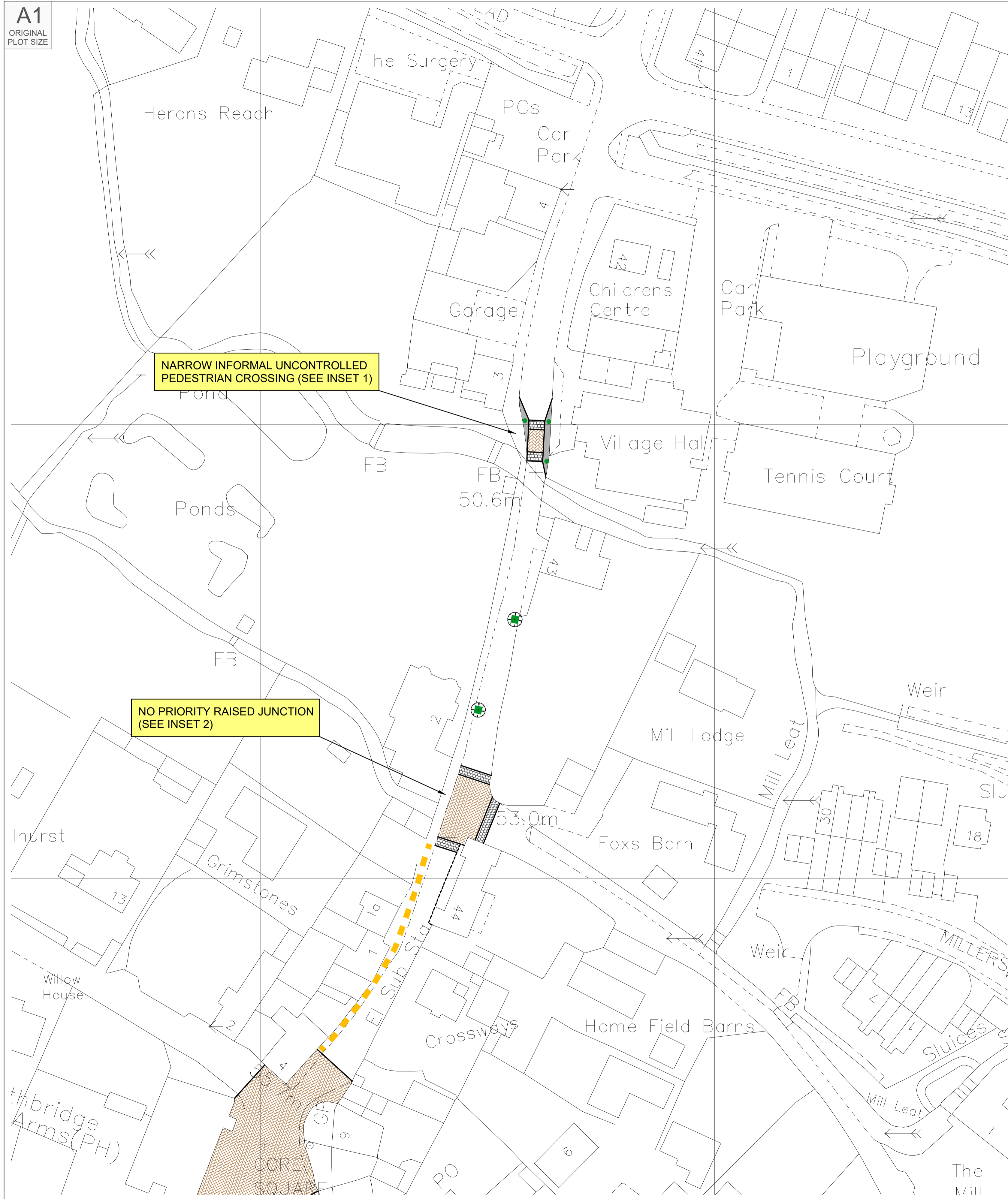


A1  
ORIGINAL  
PLOT SIZE

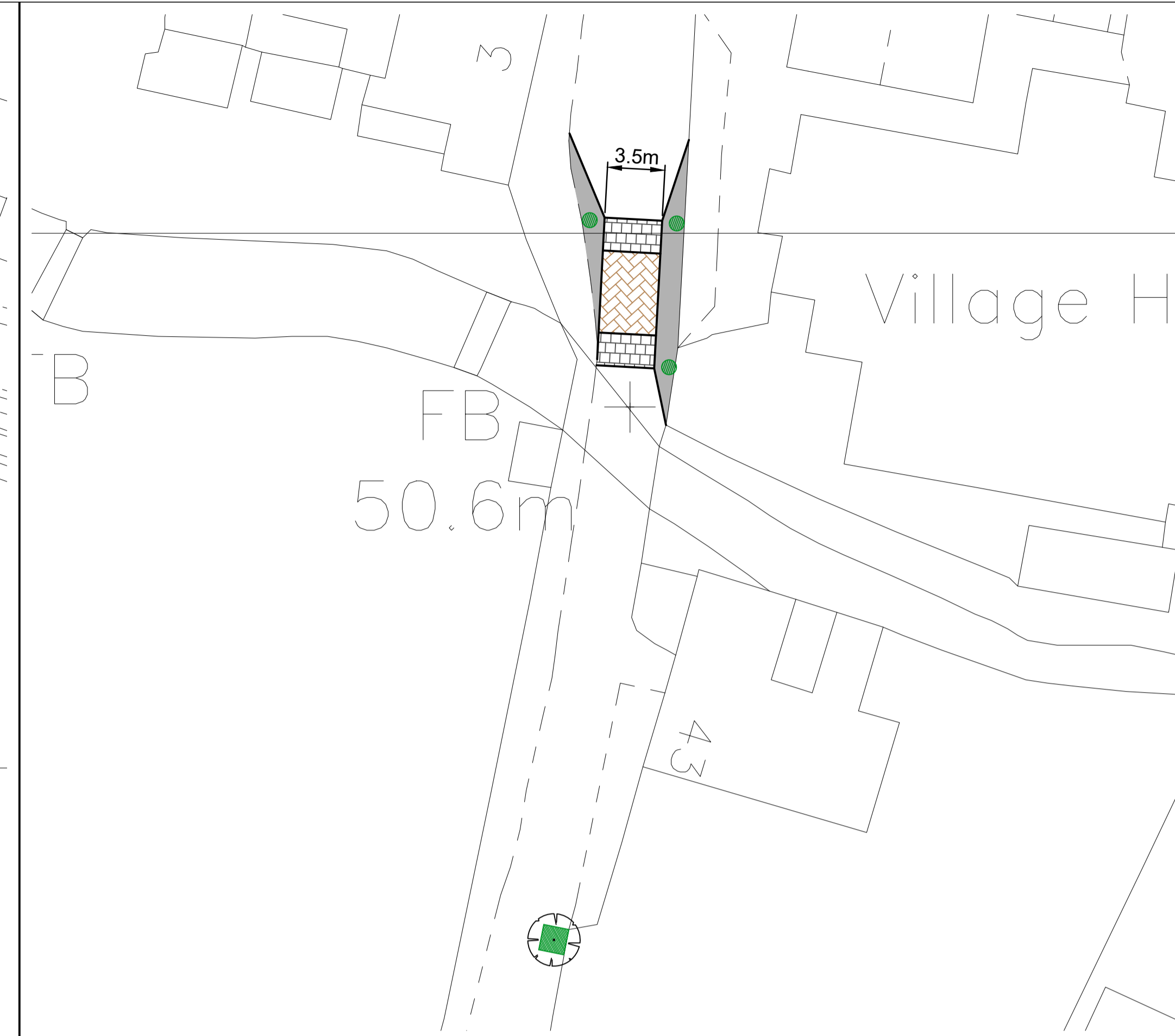


Location Of Traffic Calming Features

Scale 1:500

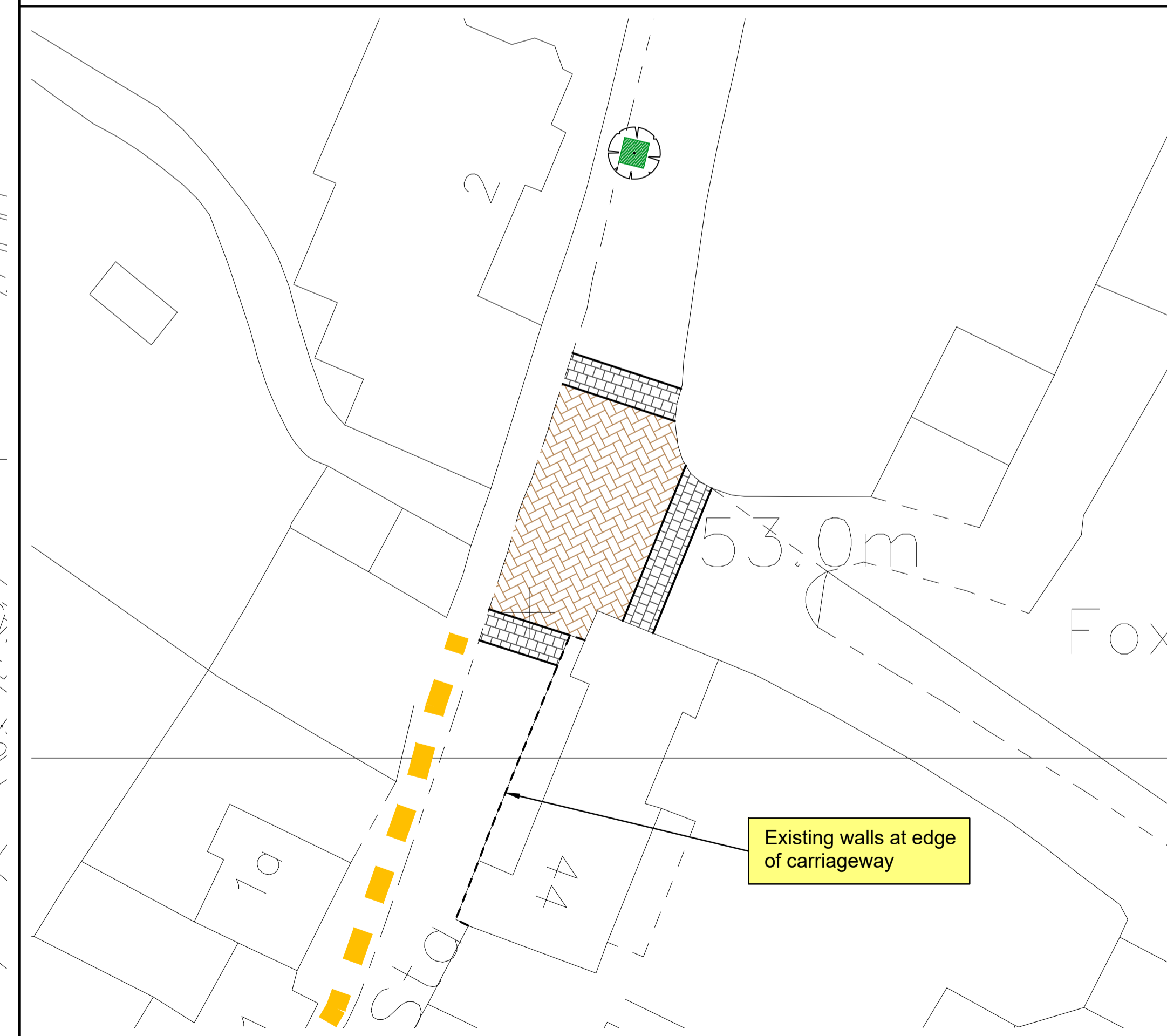


INDICATIVE



INSET 1 - INFORMAL PEDESTRIAN CROSSING

Scale 1:250



INSET 2 - NO PRIORITY JUNCTION

Scale 1:250

Reproduced from Ordnance Survey Supermap Data with the permission of The Controller of Her Majesty's Stationery Office. Crown Copyright - Licence No. AL10004021

NOTES:

KEY

- New asphalt footway.
- Block paved carriageway.
- Granite sett ramps.
- Tree build-out.
- 900mm diameter planter.
- Footway widened to 1.2m.

No.	Date	Drawn	Checked	Approved

Bristol  
Cambridge  
London  
Manchester  
Oxford  
Wolverhampton



25 King Street  
Bristol  
BS1 4PB  
0117 925 9400  
www.tpa.uk.com

CLIENT: BISHOPS LYDEARD AND COTHELSTONE PARISH COUNCIL

PROJECT: BISHOPS LYDEARD STREET DESIGN

TITLE: Proposed Traffic Calming Mount Street: Mill Lane To Hither Mead

STATUS: ILLUSTRATIVE

SCALE:	DATE:	DRAWN:	CHECKED:	APPROVED:
As Shown	29.06.21	PSW	PCP	JD
JOB NO:	DRAWING NO:	REVISION:		
2102-030	SK07			

RESERVED COPYRIGHT