




A3

ORIGINAL PLOT SIZE

Reproduced from Ordnance Survey Superplan Data with the permission of The Controller of Her Majesty's Stationery Office. Crown Copyright - Licence No. AL100034021

KEY

-  Proposed vehicular crossover with 25mm dropped kerb at existing Mount Street/Quantock View junction.
-  Proposed 'virtual footway' 1.2m wide from Mount Street footway to school access off Quantock View.
-  Proposed continuous edge of carriageway white line in front of existing stone retaining wall.

Rev	Date	Details	Drawn by	Checked by	Approved by
-	-	-	-	-	-

Bristol
Cambridge
London
Manchester
Oxford
Welwyn Garden City



25 King Street
Bristol
BS1 4PB
0117 925 9400
www.tpa.uk.com

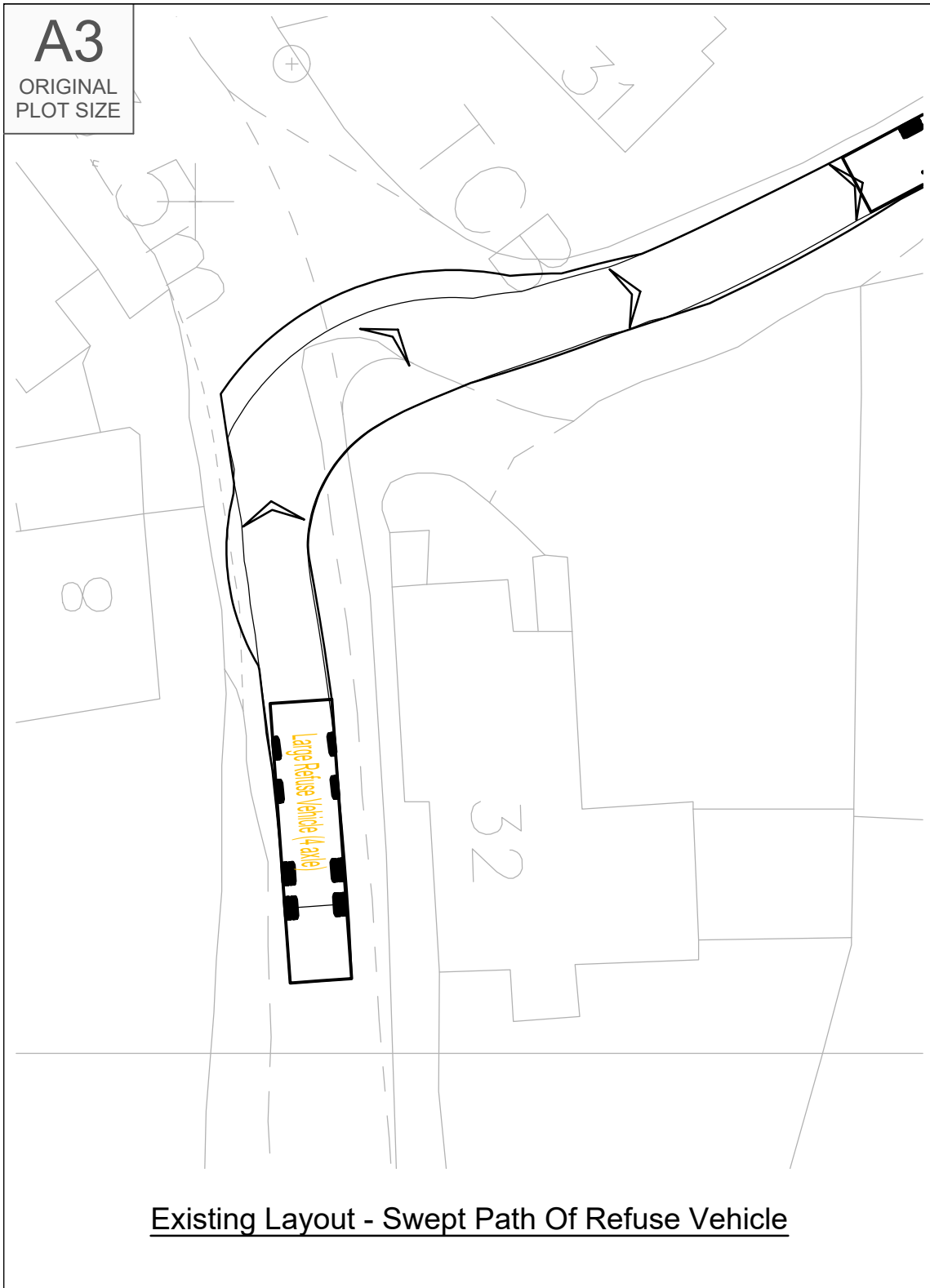
CLIENT: BISHOPS LYDEARD AND COTHELSTONE PARISH COUNCIL

PROJECT: QUANTOCK VIEW, BISHOPS LYDEARD

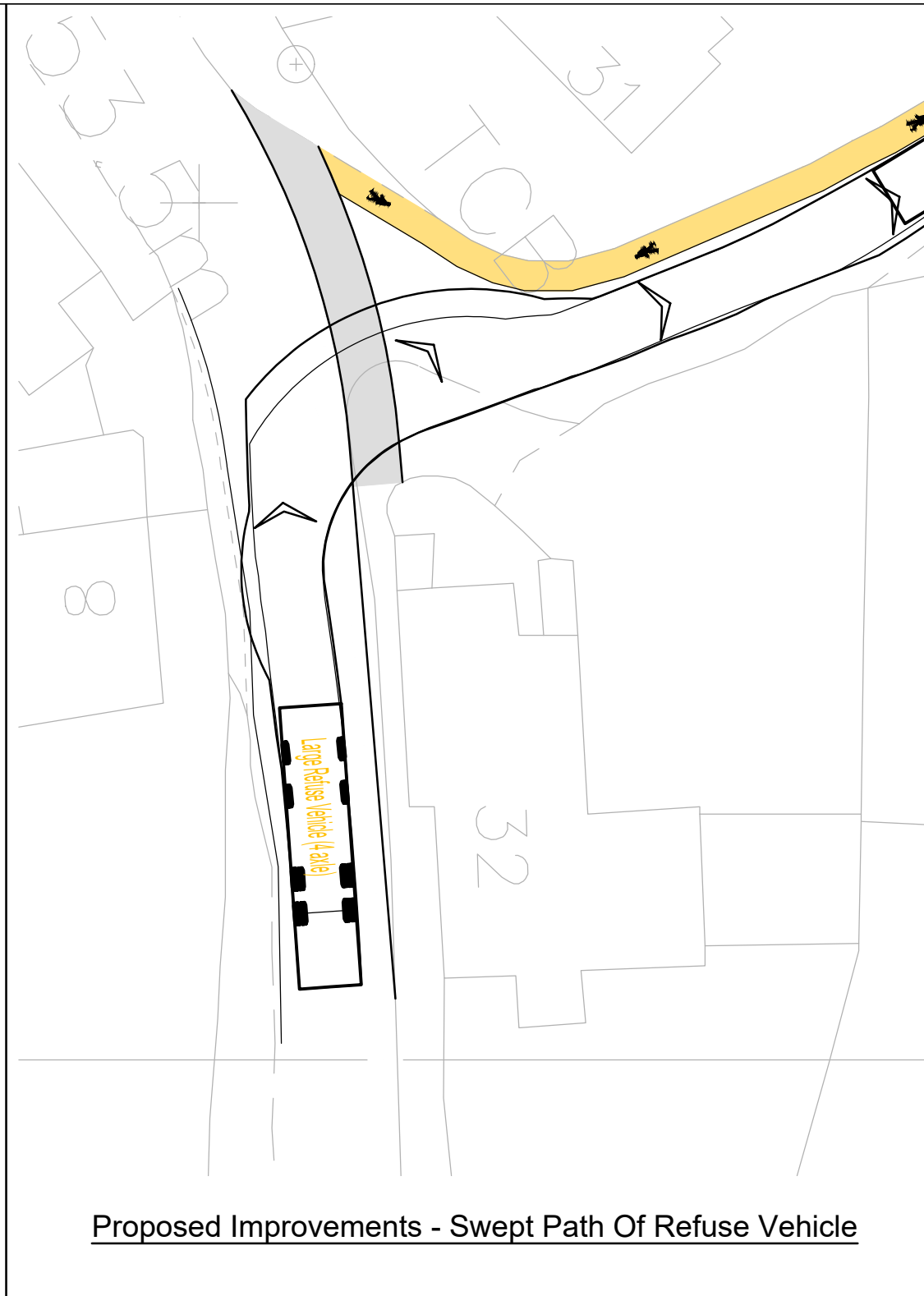
TITLE: Mount Street/Quantock View Junction - Existing Layout and Proposed Improvements

STATUS: **INDICATIVE**

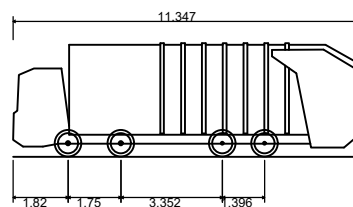
SCALE: 1:250	DATE: 07.06.21	DRAWN: PSW	CHECKED: PCP	APPROVED: JD
JOB NO: 2102-030		DRAWING NO: SK04		REVISION:



Existing Layout - Swept Path Of Refuse Vehicle



Proposed Improvements - Swept Path Of Refuse Vehicle



Large Refuse Vehicle (4 axle)
Overall Length 11.347m
Overall Width 2.500m
Overall Body Height 3.751m
Min Body Ground Clearance 0.304m
Track Width 2.500m
Lock to lock time 6.00s
Wall to Wall Turning Radius 11.330m



INDICATIVE

RESERVED COPYRIGHT